

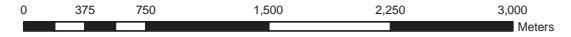


Greater Napanee

GREATER FOR MANY REASONS

# SCHEDULE '16'










## TO BY-LAW No. 02-22



Scale: 1:30,000



### ZONE LEGEND

-  EP - ENVIRONMENTAL PROTECTION
- OS - OPEN SPACE
- PA - PRIME AGRICULTURE
- RU - RURAL
- HR - HAMLET RESIDENTIAL
- RR - RURAL RESIDENTIAL
- SR - SHORELINE RESIDENTIAL
- CF - COMMUNITY FACILITY
- C4 - RURAL COMMERCIAL
-  SCHEDULE BOUNDARY
-  HWY 401
-  HIGHWAY
-  RAMP
-  ARTERIAL
-  CN TRACKS
-  WATERBODY
-  WATERCOURSE

**MAP DETAILS**  
Projection: UTM Zone 18  
Datum: North American Datum 1983  
Map Created By: IBI Group  
Project: 39056  
Date: August 2017

THIS VERSION OF ZONING MAP IS PREPARED FOR REFERENCE PURPOSES ONLY AND SHOULD NOT BE USED AS SURVEY INFORMATION.



**IBI GROUP**  
650 Dalton Avenue  
Kingston ON K7M 8N7 Canada  
tel 613 531 4440 fax 613 531 7789  
[ibigroup.com](http://ibigroup.com)